

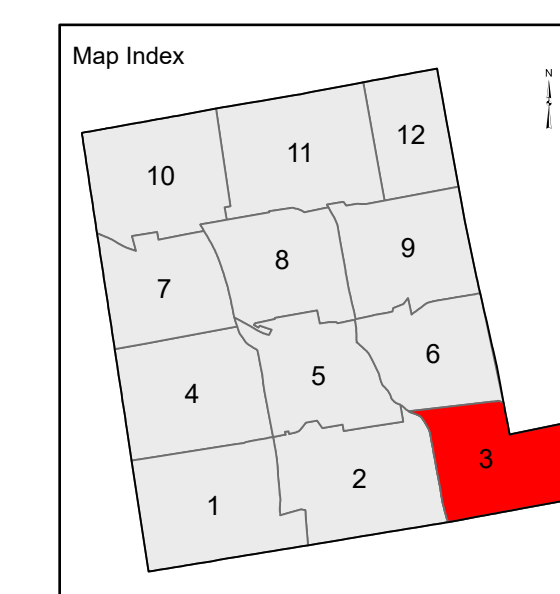
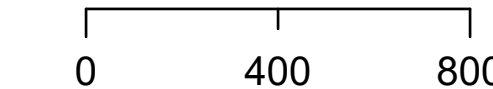


LEGEND

- PROPERTY LINE
- PUBLIC RIGHT-OF-WAY
- PRIVATE RIGHT-OF-WAY
- HISTORIC/SUBDIVISION LINE
- EASEMENT or ROW
- PARCEL HOOK
- 2-1** PARCEL ID NUMBER
- 150' SURVEY DIMENSION (FEET)
- 1 SURVEY LOT NUMBER
- 1.25 AC ASSESSED ACREAGE
- HYDROLOGY
- WETLANDS

The information on this map is for assessment purposes only, is not a legal survey, and is not intended to be used for conveyance.

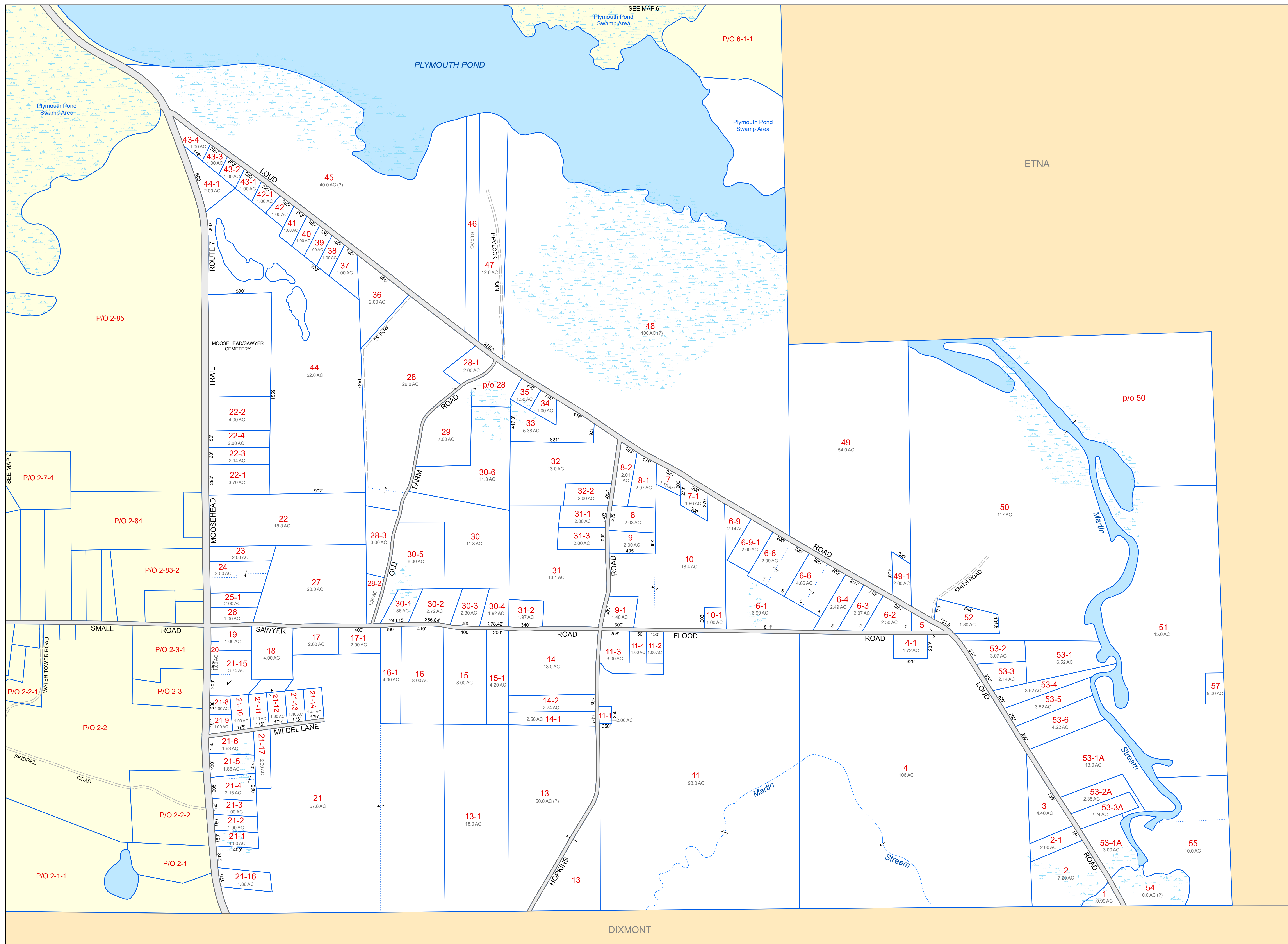
SCALE: 1 in = 400 ft



Original map prepared by SLF, Inc. and revised by J. K. Olsen, LS *1099.
Map updated by LatLong Logic, LLC with Maine Assessment and Appraisal Services, Inc. (04/01/2022)

Print Date: 01/28/2023

Plymouth Assessor's Office
1947 Moosehead Trail
Plymouth, Maine 04401
(207) 257-4646



DIXMONT

ETNA

Plymouth Pond Swamp Area

SEE MAP 6
Plymouth Pond Swamp Area

P/O 6-1-1

Plymouth Pond Swamp Area

P/O 2-85

ROUTE 7

TRAIL

MOOSEHEAD

SMALL ROAD

MILDELL LANE

P/O 2-1-1

P/O 2-1

P/O 2-1-1

MOOSEHEAD/SAWYER CEMETERY

22-2

22-4

22-3

22-1

23

24

25-1

26

21-8

21-9

21-6

21-5

21-4

21-3

21-2

21-1

21-16

SAWYER

18

21-15

21-10

21-11

21-12

21-13

21-14

21-17

21

21-17

17

17-1

19

20

21

21-1

21-2

21-3

21-4

21-5

21-6

16-1

16

15

15-1

14

14-2

14-1

11-3

11-4

11-2

11-1

30-1

30-2

30-3

30-4

31-2

31

31-3

31-1

32-2

8

8-1

8-2

7

7-1

6-9

6-8

6-6

6-4

6-3

6-2

49-1

52

10

9-1

10-1

4

4-1

11-3

11-4

11-2

11-1

11

11-1

11

11

11

11

11

11

11

11

11

11

11

11

11

11

11

11

11

11

11

11

11

11

11

11

11

11

11

11

11

11

11

11

11

11

11

11

11

11

11

11

11

11

11

11

11

11

11

11

11

11

11

11

11

11

11

11

11

11

11

11

11

11

11

11

11

11

11

11

11

11

11

11

11

11

11

11

11

11

11

11

11

11

11

11

11

11

11

11

11

11

11

11

11

11

11

11

11

11

11

11

11

11

11

11

11

11

11

11

11

11

11

11

11

11

11

11

11

11

11

11

11

11

11

11

11

11

11

11

11

11

11

11

11

11

11

11

11

11

11

11

11

11

11

11

11

11

11

11

11

11

11

11

11

11

11

11

11

11

11

11

11

11

11

11

11

11

11

11

11

11

11

11

11

11

11

11

11

11

11

11

11

11

11

11

11

11

11

11

11

11

11

11

11

11

11

11

11

11

11

11

11

11

11

11

11

11

11

11

11

11

11